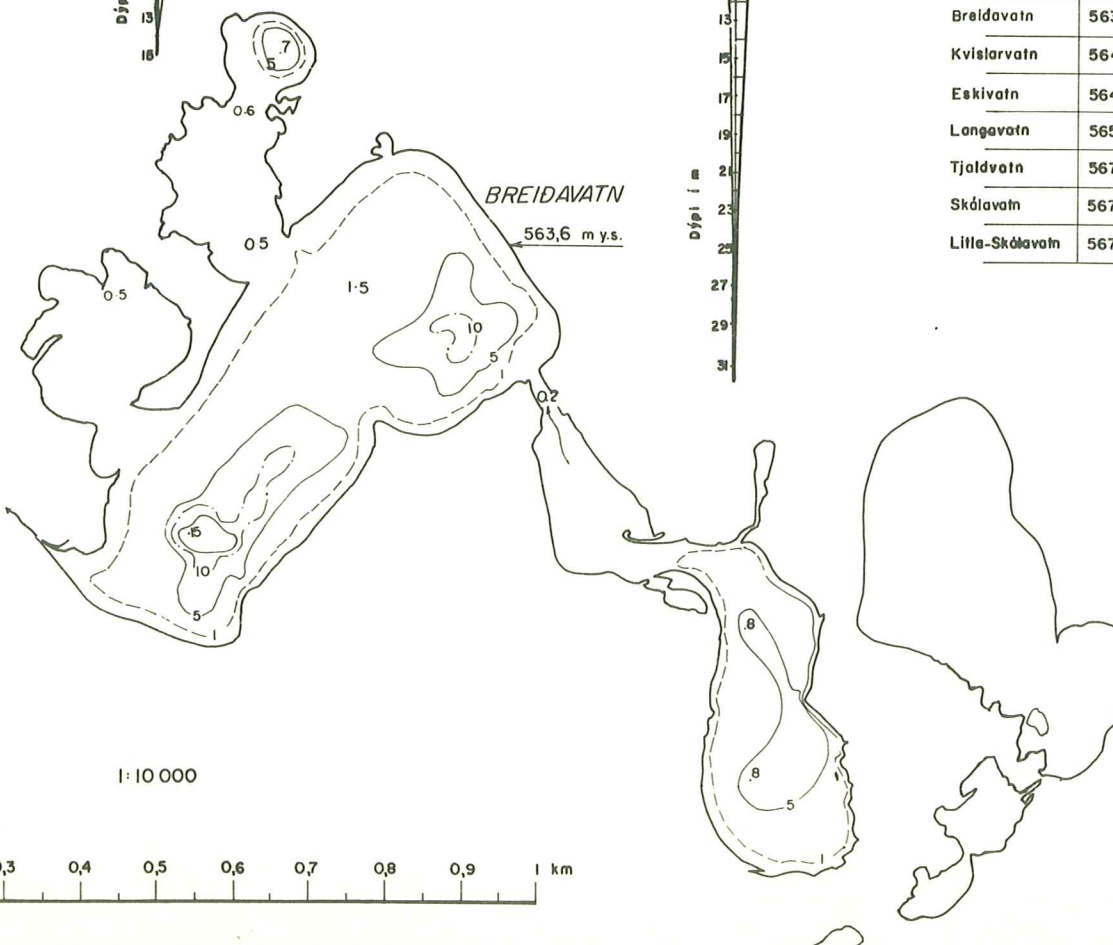
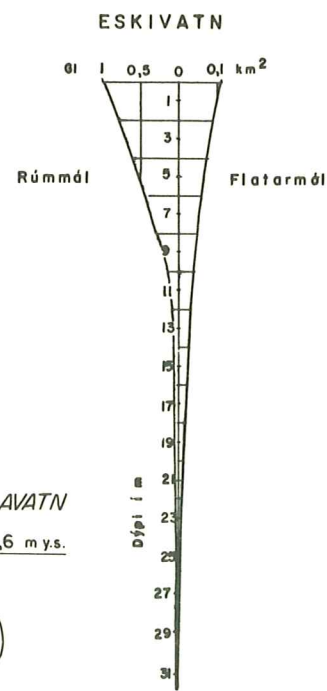
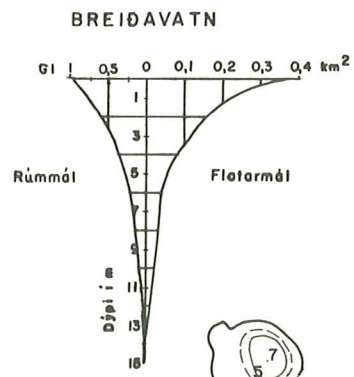
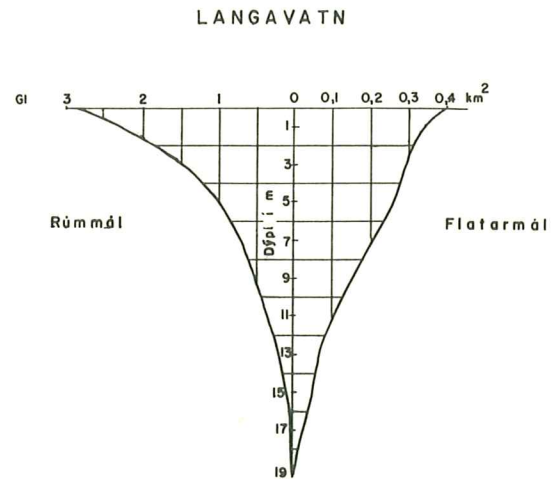
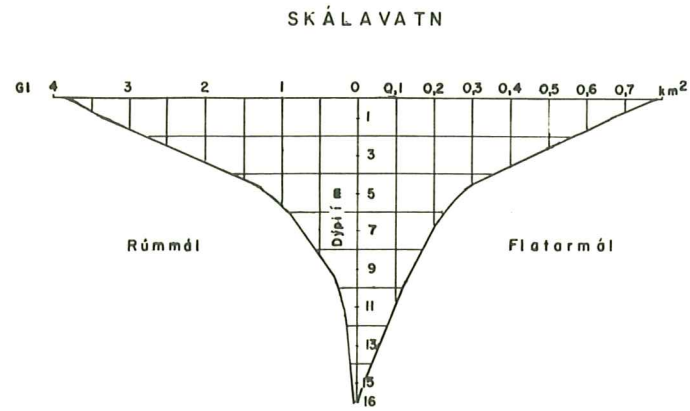


ORKUSTOFNUN
Vatnamælingar

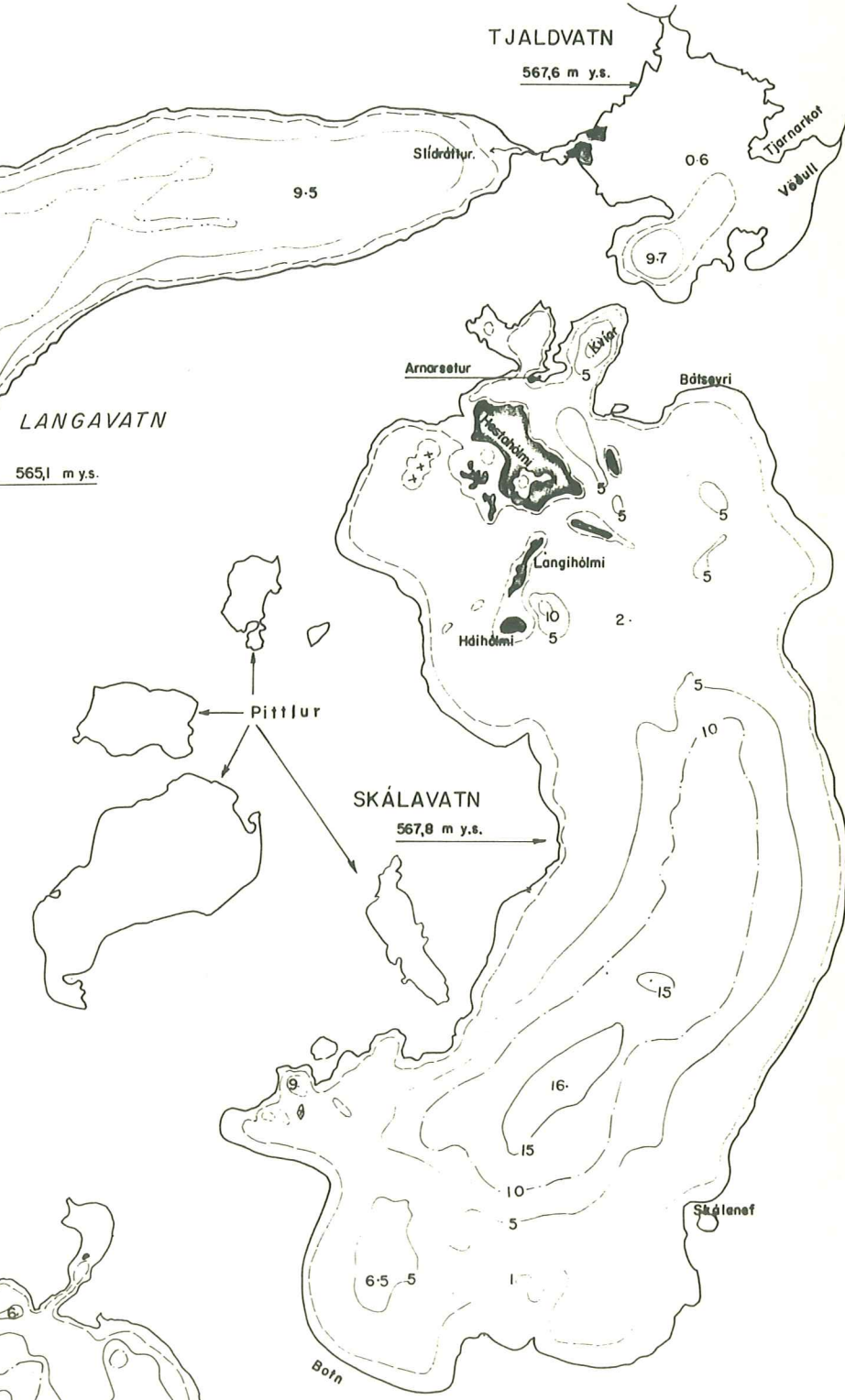
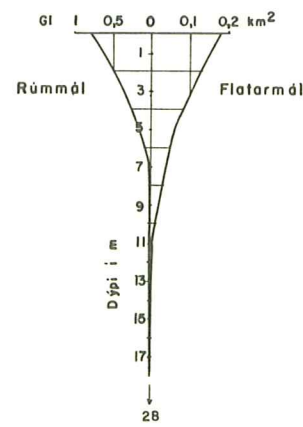
LITLA-SKÁLAVATN,
BREIDAVATN, KVÍSLARVATN, ESKIVATN, (Veiðivötn)
LANGAVATN, TJALDVATN, SKÁLAVATN
Mælt af Vatnamælingum með bergmálmæli í júlí 1959



Einkennistöður:

	Hæð átt. RARIK m y.s.	Flatarmál km ²	Mesta málif dýpi m	Rúmmál Gl	Meðaldýpi m	Mesta lengd km	Mesta breidd km
Breidavatn	563,6	0,36	15,0	1,0	2,8	1,3	0,7
Kvíslarvatn	564,6	0,03	9,0	0,1	3,4	0,3	0,2
Eskivatn	564,9	0,11	32,0	1,0	9,0	0,5	0,3
Langavatn	565,1	0,39	19,0	2,8	7,2	1,4	0,4
Tjaldvatn	567,6	0,09	9,7	0,1	1,1	0,4	0,3
Skálavatn	567,8	0,78	16,0	4,4	5,6	1,5	0,7
Litla-Skálavatn	567,6	0,18	28,0	0,7	3,9	0,7	0,4

LITLA-SKÁLAVATN



1:10 000

